

POINT OF BEGINNING
NORTHWEST CORNER
OF LAND LOT 82

LAND LOT 77
LAND LOT 83
FD. CONC. MON.
"RAYONIER"

NOW OR FORMERLY LANDS OF
ELAINE H. & IRA DARNOLD
(D.B. 234, PG. 209)
(P.B. 6, PG. 12)

NOTE:
PAINTED TREES FOLLOW BRANCH
AND NOT CREEK IN THIS AREA

NOW OR FORMERLY LANDS OF
CLYDE PEBBLES
(P.B. 28, PG. 3)

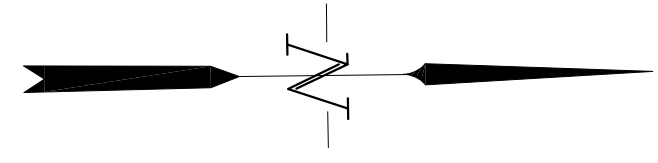
NOW OR FORMERLY LANDS OF
RMT FARMS, LLC
(D.B. 241, PG. 252)
(P.B. 1, PG. 223)

MAP TO SHOW BOUNDARY SURVEY OF
ALL OF LAND LOT 111 AND A PORTION OF LAND LOT 82,
LYING IN THE TWELFTH LAND DISTRICT,
WILCOX COUNTY, GEORGIA

(BEING A PORTION OF LANDS DESCRIBED IN DEED RECORDED IN D.B. 61, PG. 402, PUBLIC RECORDS OF SAID COUNTY.)

FOR: RAYONIER FOREST RESOURCES

NOW OR FORMERLY LANDS OF
RMT FARMS, LLC
(D.B. 241, PG. 252)
(P.B. 2, PG. 122)



NOTES:

- 1.) BEARINGS SHOWN HEREON REFER TO THE BEARING OF S00°40'00"E FOR THE EASTERLY LINE OF LAND LOT 111, ACCORDING TO PLAT RECORDED IN P.B. 2, PG. 8, PUBLIC RECORDS OF SAID COUNTY.
- 2.) NO ATTEMPT HAS BEEN MADE TO DETERMINE WETLAND AREAS OR ENVIRONMENTAL ISSUES, IF ANY, WHICH MAY AFFECT THE SUBJECT PROPERTY.
- 3.) THIS SURVEY HAS BEEN PERFORMED WITHOUT THE BENEFIT OF A TITLE ABSTRACT.
- 4.) THERE MAY EXIST ADDITIONAL RESTRICTIONS LYING OVER SUBJECT PROPERTY NOT SHOWN HEREON WHICH MAY BE FOUND IN THE PUBLIC RECORDS OF SAID COUNTY.
- 5.) LEGAL DESCRIPTION SURVEYORS REPORT FURNISHED SEPARATELY.

CLOSURE NOTE:

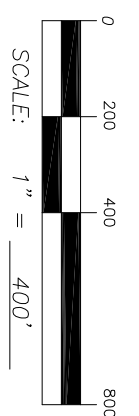
THE FIELD DATA UPON WHICH THIS MAP IS BASED HAS A CLOSURE PRECISION OF ONE FOOT IN 20,417 FEET AND AN ANGULAR ERROR OF 02 SECONDS PER ANGLE AND WAS ADJUSTED USING THE COMPASS RULE
THIS MAP HAS BEEN CALCULATED FOR CLOSURE AND IS FOUND TO BE ACCURATE WITHIN ONE FOOT IN 617,376 FEET.

RECORDING DATA INFORMATION:

STATE OF GEORGIA, COUNTY OF WILCOX
OFFICE OF CLERK OF SUPERIOR COURT
THE WITHIN PLAT RECORDED IN PLAT
DRAWN BY _____ DAY OF _____ 2010.
BY: _____ DATE: _____
DEPUTY CLERK

LEGEND:

- = SET 3/4" IRON PIPE (L.S.F. 166)
- = FOUND REBAR (IDENTIFICATION AS NOTED)
- = FOUND CONCRETE MONUMENT (IDENTIFICATION AS NOTED)
- OHP = OVER HEAD POWER LINES



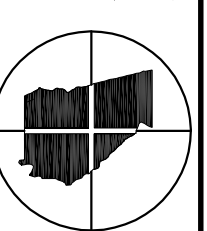
NOW OR FORMERLY LANDS OF
LAND CHOICE, LLC
(D.B. 234, PG. 288)

SURVEYORS CERTIFICATE:

I HEREBY CERTIFY THAT THIS PLAT IS TRUE AND ACCURATE AND WAS PREPARED FROM AN ACTUAL SURVEY OF THE PROPERTY DONE UNDER MY DIRECT SUPERVISION AND THAT ALL MONUMENTATION SHOWN HEREON HAS BEEN SET OR FOUND.

PRELIMINARY

BY: BEN BRANNON, JR.
GEORGIA REG. SURVEYOR No. 2053



PREPARED BY:
PRIVETT & ASSOCIATES, INC.

SURVEYORS & LAND PLANNERS
LICENSED SURVEY FIRM No. 166, GA.
LICENSED BUSINESS No. 4204, FL.
1201 SHADOW ANNE DRIVE
ST. MARIS, GEORGIA 31558
(912) 882-3738
DWG. No.: B-1-3623(GO)-1-10

PARCEL No: 2010-4-6

SURVEY DATE: DECEMBER 22, 2009

DWN. BY: J.S.F.
CKD. BY: B.S.B.

CERTIFICATION: THIS IS TO CERTIFY TO THE CLERK OF SUPERIOR COURT OF WILCOX COUNTY, GEORGIA, THAT TO THE BEST OF MY KNOWLEDGE AND BELIEF, THE PROVISIONS, RELATIVE TO THE ACT CREATED BY GEORGIA CODE SECTION 15-6-67 AMENDED (No. 1366-SENATE BILL No. 735), HAVE BEEN MET AND APPROVAL OF THIS PLAT BY THE APPROPRIATE LOCAL GOVERNING AUTHORITY IS NOT NECESSARY FOR RECORDING PURPOSES.